

J:\2009\09\HML1975\GIS\2017\COE_MGMT\ACTION_PLAN\FIGURES\FIGURE_1_6_PROJECT_LOCATION_MAP.MXD - 3/31/2017 @ 2:48:32 PM

FIGURE 1. PROJECT LOCATION MAP
BIG CYPRESS MITIGATION BANK - PHASES I-VI

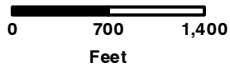
DRAWN BY	DATE
H.H.	1/9/14
REVIEWED BY	DATE
A.W.	1/9/14
REVISED	DATE





PROJECT LOCATION

Phase VI



NOTES:

AERIAL PHOTOGRAPHS PROVIDED BY THE COLLIER COUNTY PROPERTY APPRAISER'S OFFICE WITH A FLIGHT DATE OF FEBRUARY 2016.

FIGURE 3. AERIAL WITH PHASE VI
BIG CYPRESS MITIGATION BANK PHASE VI

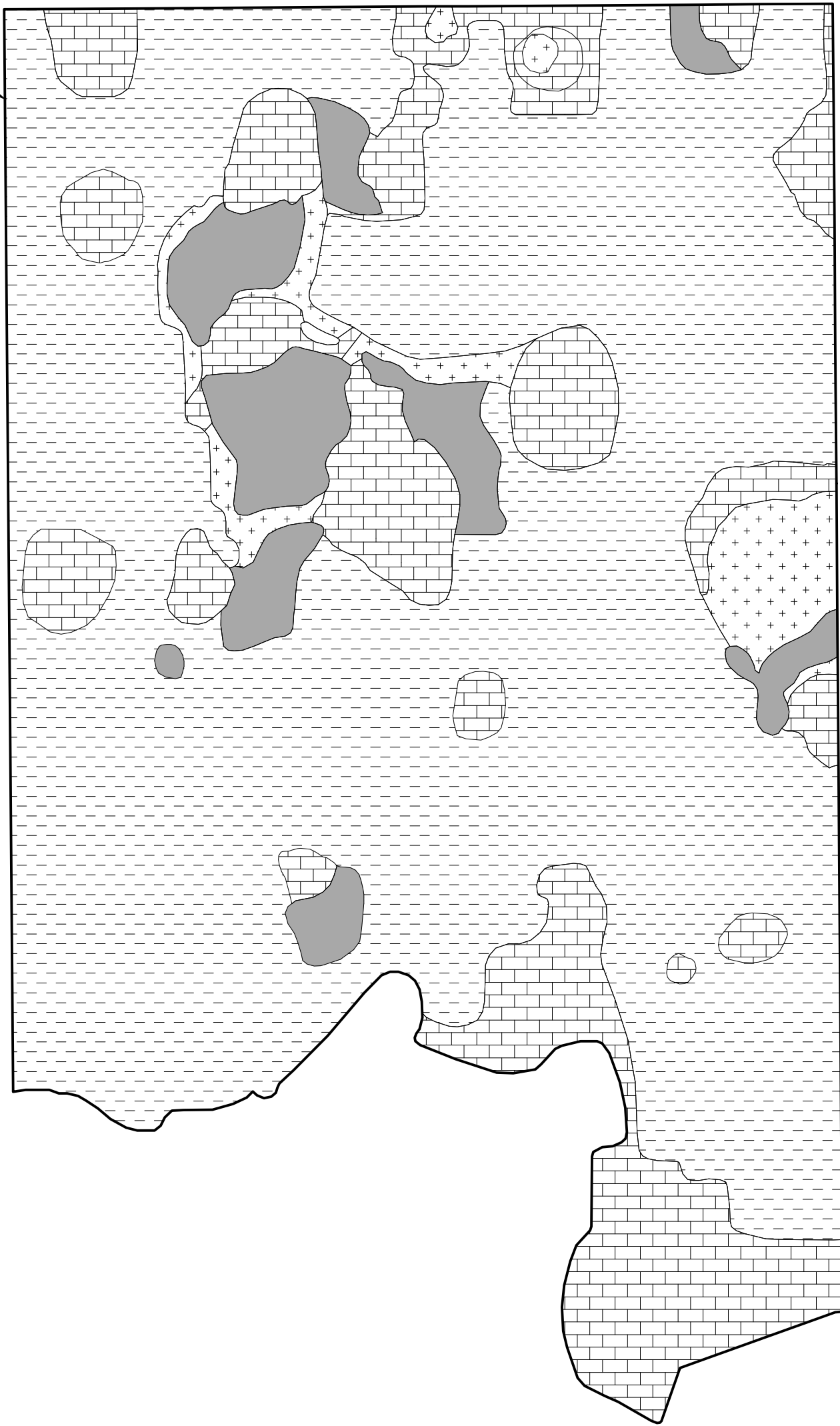
DRAWN BY	H.H.	DATE	8/29/16
REVIEWED BY	A.W.	DATE	8/25/16
REVISED		DATE	









SCALE: 1" = 800'

PHASE VI



LEGEND:

-  UPLAND
(61.20 Ac.±)
-  HERBACEOUS WETLAND
(32.94 Ac.±)
-  HYDRIC FLATWOODS
(613.89 Ac.±)
-  MIXED FORESTED WETLAND
(177.97 Ac.±)

	PHASE 6	TOTAL
UPLAND	60.55 Ac.±	60.55 Ac.±
HERBACEOUS WETLAND	32.94 Ac.±	32.94 Ac.±
HYDRIC FLATWOODS	613.89 Ac.±	613.89 Ac.±
MIXED FORESTED WETLAND	177.97 Ac.±	177.97 Ac.±
TOTAL	885.35 Ac.±	885.35 Ac.±

NOTES:

PROPERTY BOUNDARY ESTIMATED FROM THE HENDRY COUNTY PROPERTY APPRAISER'S GIS WEBSITE.

J:\2009\09MML1975\BIG CYPRESS MITIGATION BANK PHASE I-VI\2016\09MML1975\PHASE 6\APPENDIX B-3 PROPOSED CONDITIONS MAP 10-11-16.DWG TAB: APP B-3 MAR 30, 2017 - 1:29PM PLOTTED BY: HOLDENH

DRAWN BY	DATE
H.H.	10/24/12
REVIEWED BY	DATE
A.W.	10/24/12
REVISED	DATE
D.B.	11/10/16

13620 Metropolis Avenue
Suite 200
Fort Myers, Florida 33912
Phone (239) 274-0067
Fax (239) 274-0069



BIG CYPRESS MITIGATION BANK
PHASE VI
PROPOSED CONDITIONS MAP

DRAWING No.	09MML1975
SHEET No.	APPENDIX B-3